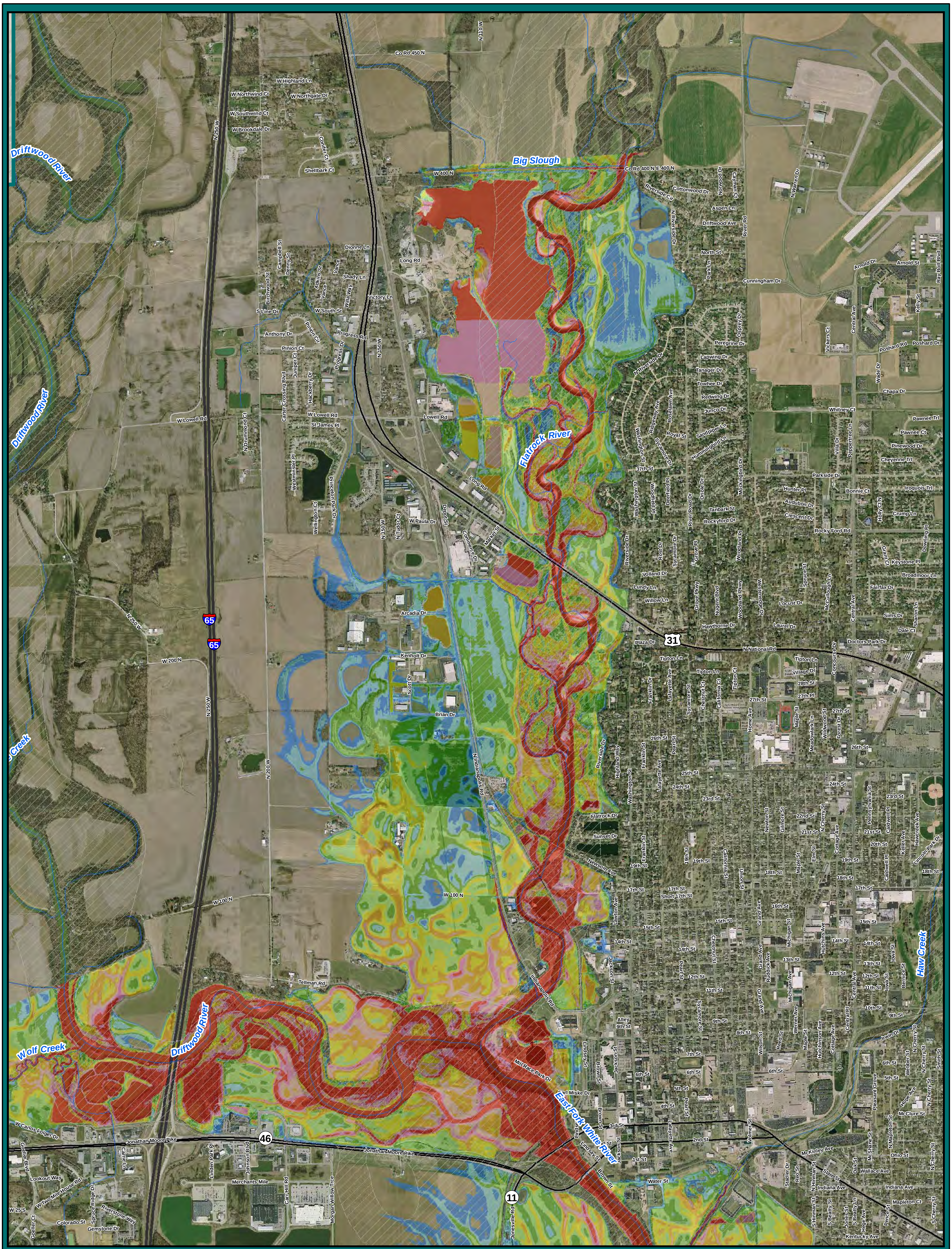

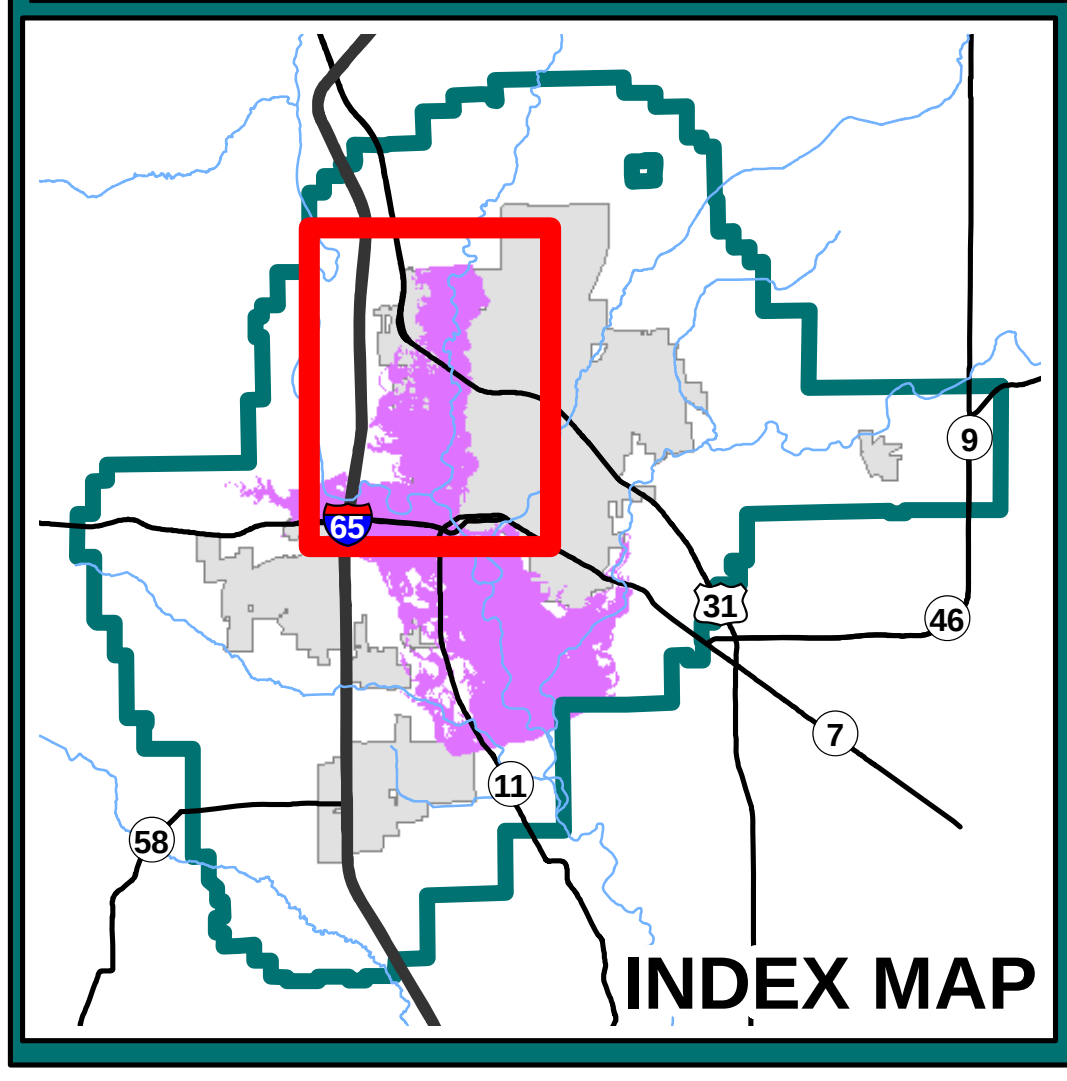

10-Year Flood Depth Map

Driftwood River, East Fork White River, Flatrock River

N

Sources of Data

1. *Floodway: DFIRM Preliminary Data, January 2012*
2. *Aerials: 2011 IndianaMap Orthophotography*
3. *Roads: US Bureau of the Census TIGER Files, 2012*
4. *Streams: National Hydrography Dataset, 2011*
5. *Depth of Flooding Layer: created by CBBEL, 2012*

Approximate Depth of Flooding (in feet)

- < 1
- 1 -2
- 2 - 3
- 3 - 4
- 4 -5
- 4 - 6
- 6 - 7
- 7 - 8
- 8 +

City of Columbus Planning Jurisdiction

Floodway (2012 Preliminary FIS)

Christopher B. Burke Engineering, LLC
PNC Center, Suite 1368 South
115 West Washington Street
Indianapolis, Indiana 46204
(t) 317.266.8000 (f) 317.632.3306

PROJECT:	PROJECT NO.	APPROX. SCALE
Columbus Flood Risk Management Plan	12-0028	1 " = 2,000 '
TITLE: 10-Year Flood Depth Map Driftwood River, East Fork White River, Flatrock River		DATE: 10/2012
		EXHIBIT 1 Page 1 of 4

10-Year Flood Depth Map

Driftwood River, East Fork White River, Flatrock River

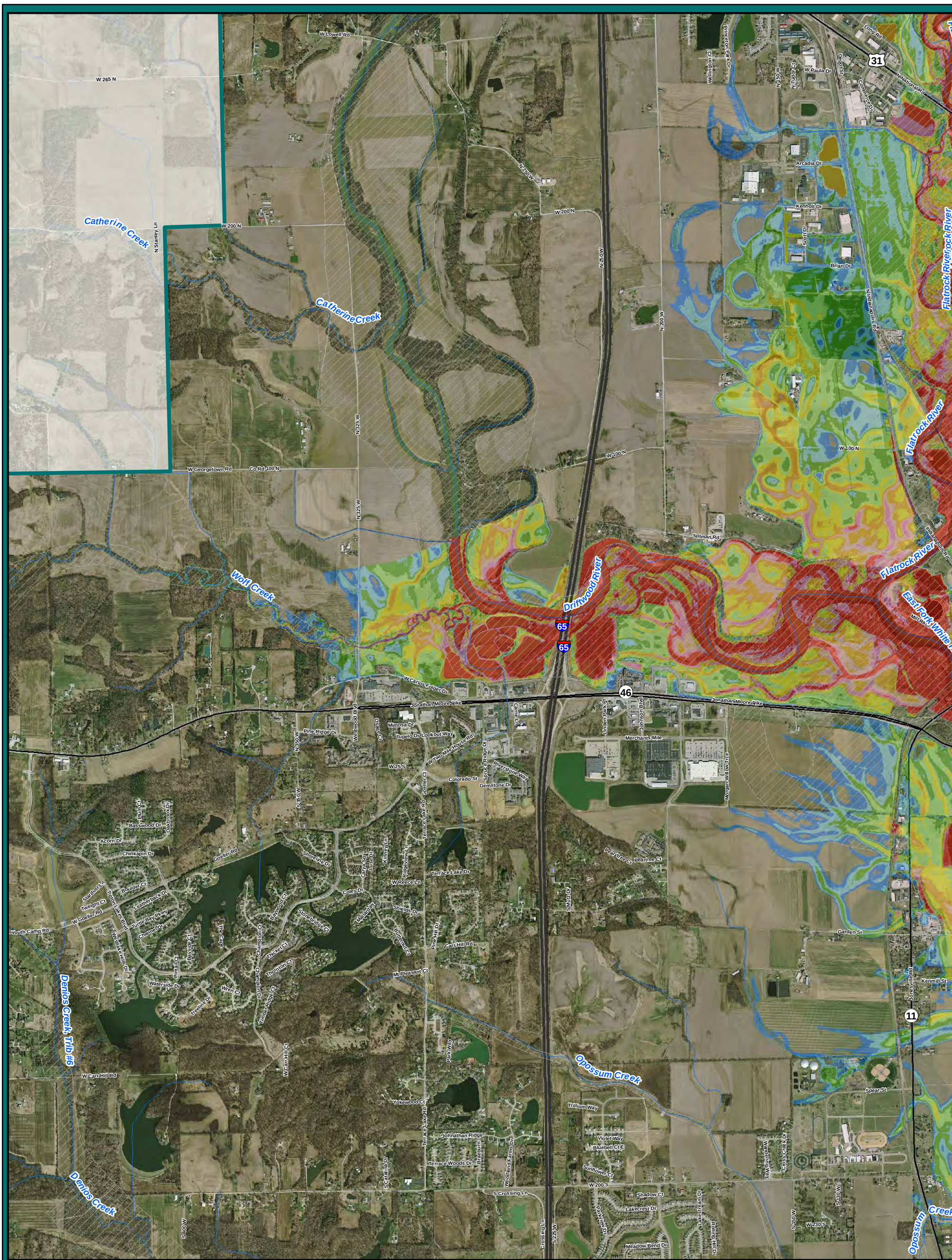

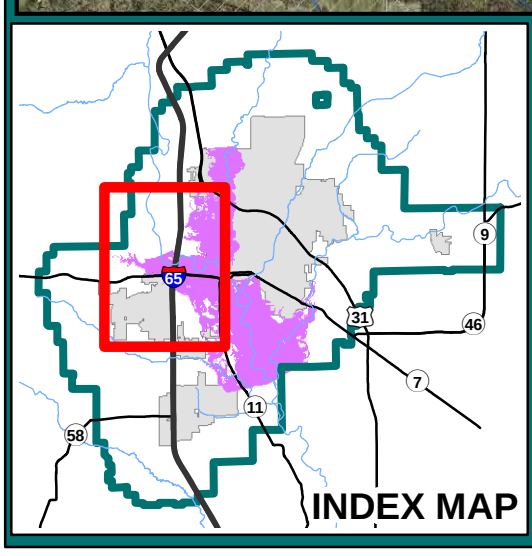

N

Sources of Data

1. *Floodway: DFIRM Preliminary Data, January 2012*
2. *Aerials: 2011 IndianaMap Orthophotography*
3. *Roads: US Bureau of the Census TIGER Files, 2012*
4. *Streams: National Hydrography Dataset, 2011*
5. *Depth of Flooding Layer: created by CBBEL, 2012*

Approximate Depth of Flooding (in feet)

< 1	3 - 4	6 - 7
1 -2	4 -5	7 - 8
2 - 3	4 - 6	8 +

City of Columbus Planning Jurisdiction

Floodway (2012 Preliminary FIS)

Christopher B. Burke Engineering, LLC
PNC Center, Suite 1368 South
115 West Washington Street
Indianapolis, Indiana 46204
(t) 317.266.8000 (f) 317.632.3306

PROJECT:	PROJECT NO.	APPROX. SCALE
Columbus Flood Risk Management Plan	12-0028	1 " = 2,000 '
		DATE: 10/2012
TITLE: 10-Year Flood Depth Map Driftwood River, East Fork White River, Flatrock River		EXHIBIT 1 Page 2 of 4

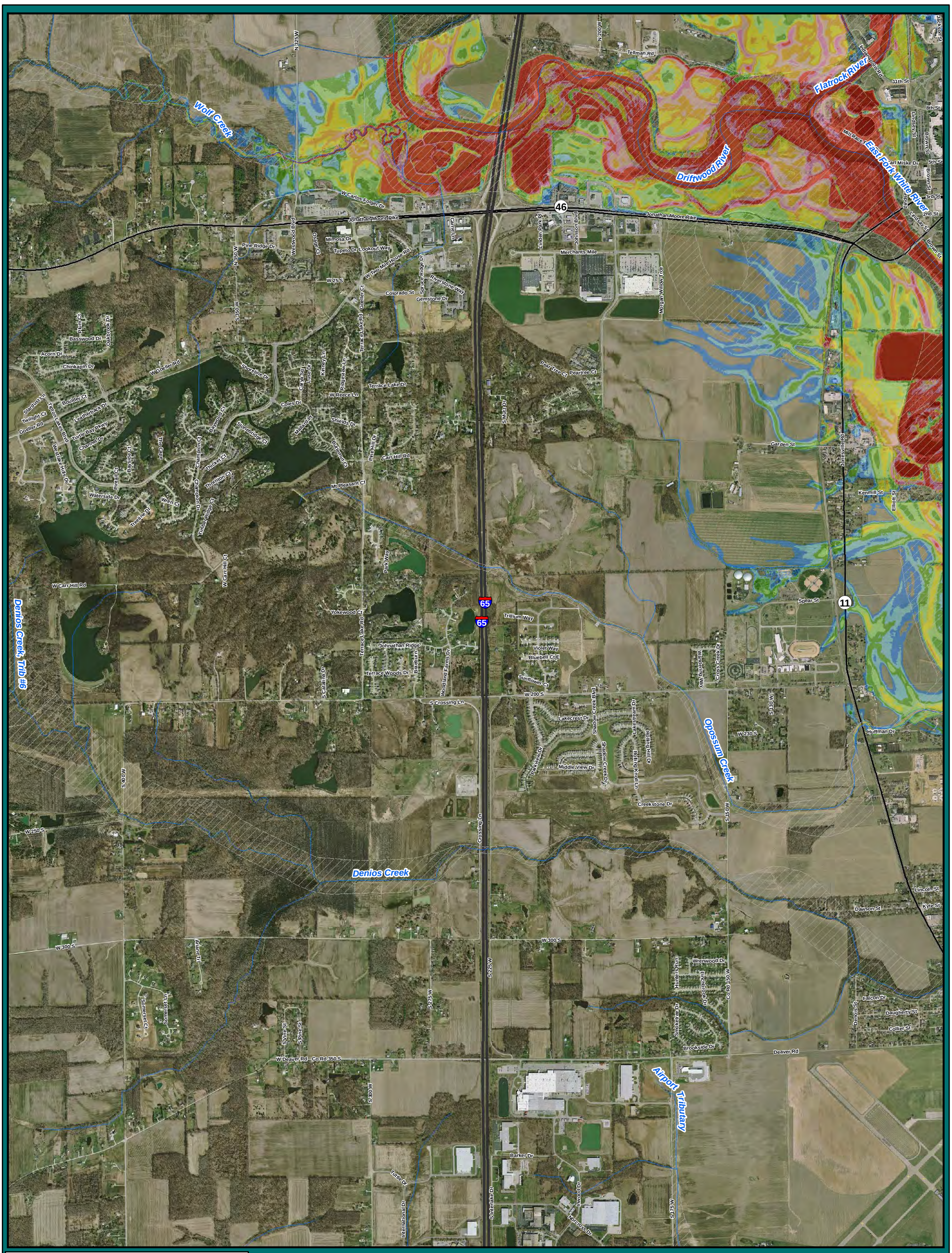

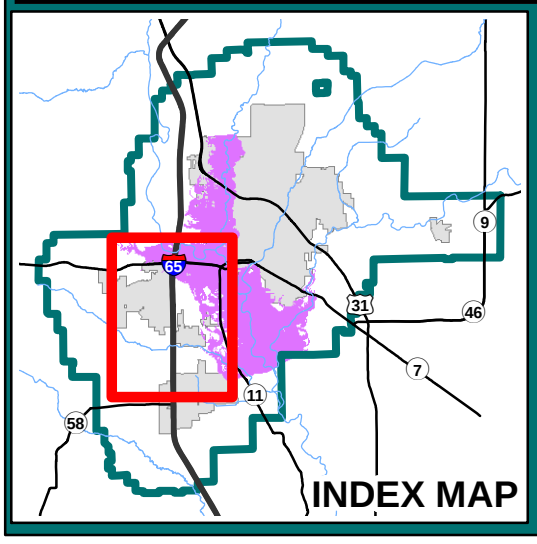

10-Year Flood Depth Map

Driftwood River, East Fork White River, Flatrock River

N

Sources of Data

1. *Floodway: DFIRM Preliminary Data, January 2012*
2. *Aerials: 2011 IndianaMap Orthophotography*
3. *Roads: US Bureau of the Census TIGER Files, 2012*
4. *Streams: National Hydrography Dataset, 2011*
5. *Depth of Flooding Layer: created by CBBEL, 2012*

Approximate Depth of Flooding (in feet)

< 1	3 - 4	6 - 7
1 -2	4 -5	7 - 8
2 - 3	4 - 6	8 +

City of Columbus Planning Jurisdiction

Floodway (2012 Preliminary FIS)

Christopher B. Burke Engineering, LLC
PNC Center, Suite 1368 South
115 West Washington Street
Indianapolis, Indiana 46204
(t) 317.266.8000 (f) 317.632.3306

PROJECT:	PROJECT NO.	APPROX. SCALE
Columbus Flood Risk Management Plan	12-0028	1 " = 2,000 '
		DATE: 10/2012
TITLE: 10-Year Flood Depth Map Driftwood River, East Fork White River, Flatrock River		EXHIBIT 1

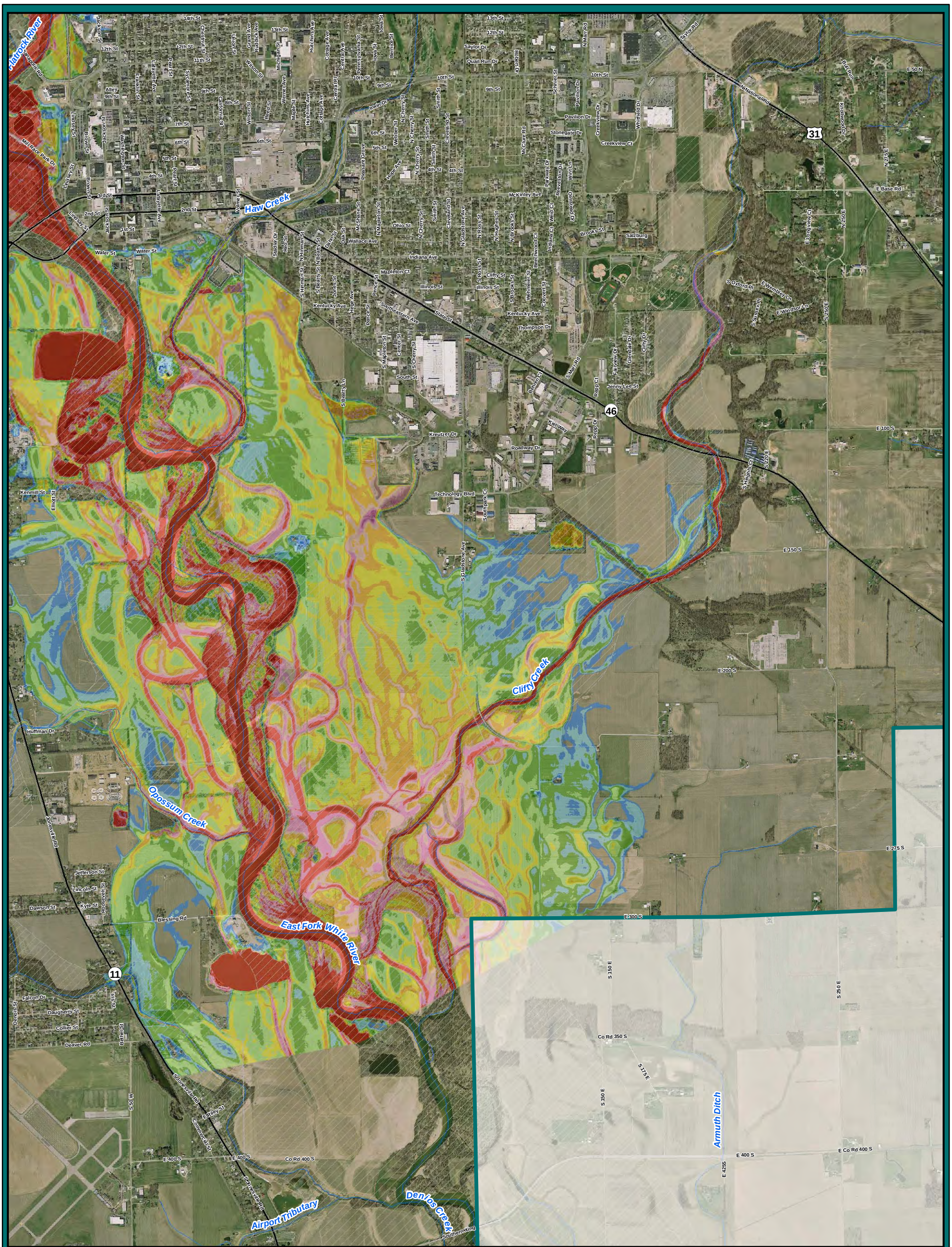

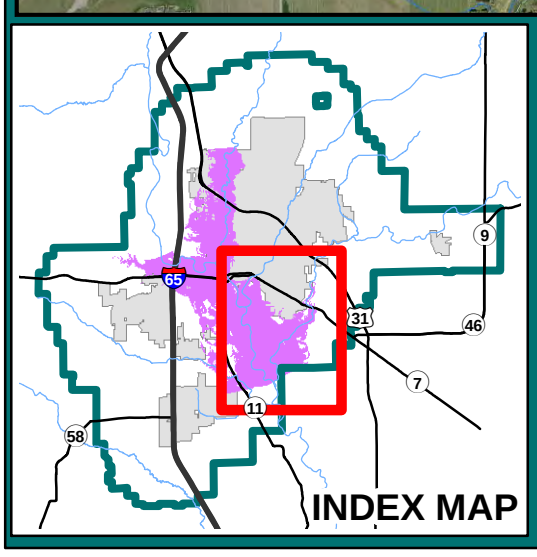

10-Year Flood Depth Map

Driftwood River, East Fork White River, Flatrock River

N

Sources of Data

1. *Floodway: DFIRM Preliminary Data, January 2012*
2. *Aerials: 2011 IndianaMap Orthophotography*
3. *Roads: US Bureau of the Census TIGER Files, 2012*
4. *Streams: National Hydrography Dataset, 2011*
5. *Depth of Flooding Layer: created by CBBEL, 2012*

Approximate Depth of Flooding (in feet)

< 1	3 - 4	6 - 7
1 -2	4 -5	7 - 8
2 - 3	4 - 6	8 +

City of Columbus Planning Jurisdiction

Floodway (2012 Preliminary FIS)

Christopher B. Burke Engineering, LLC
PNC Center, Suite 1368 South
115 West Washington Street
Indianapolis, Indiana 46204
(t) 317.266.8000 (f) 317.632.3306

PROJECT: Columbus Flood Risk Management Plan	PROJECT NO. 12-0028	APPROX. SCALE 1 " = 2,000 '
TITLE: 10-Year Flood Depth Map Driftwood River, East Fork White River, Flatrock River		DATE: 10/2012
		EXHIBIT 1 Page 4 of 4

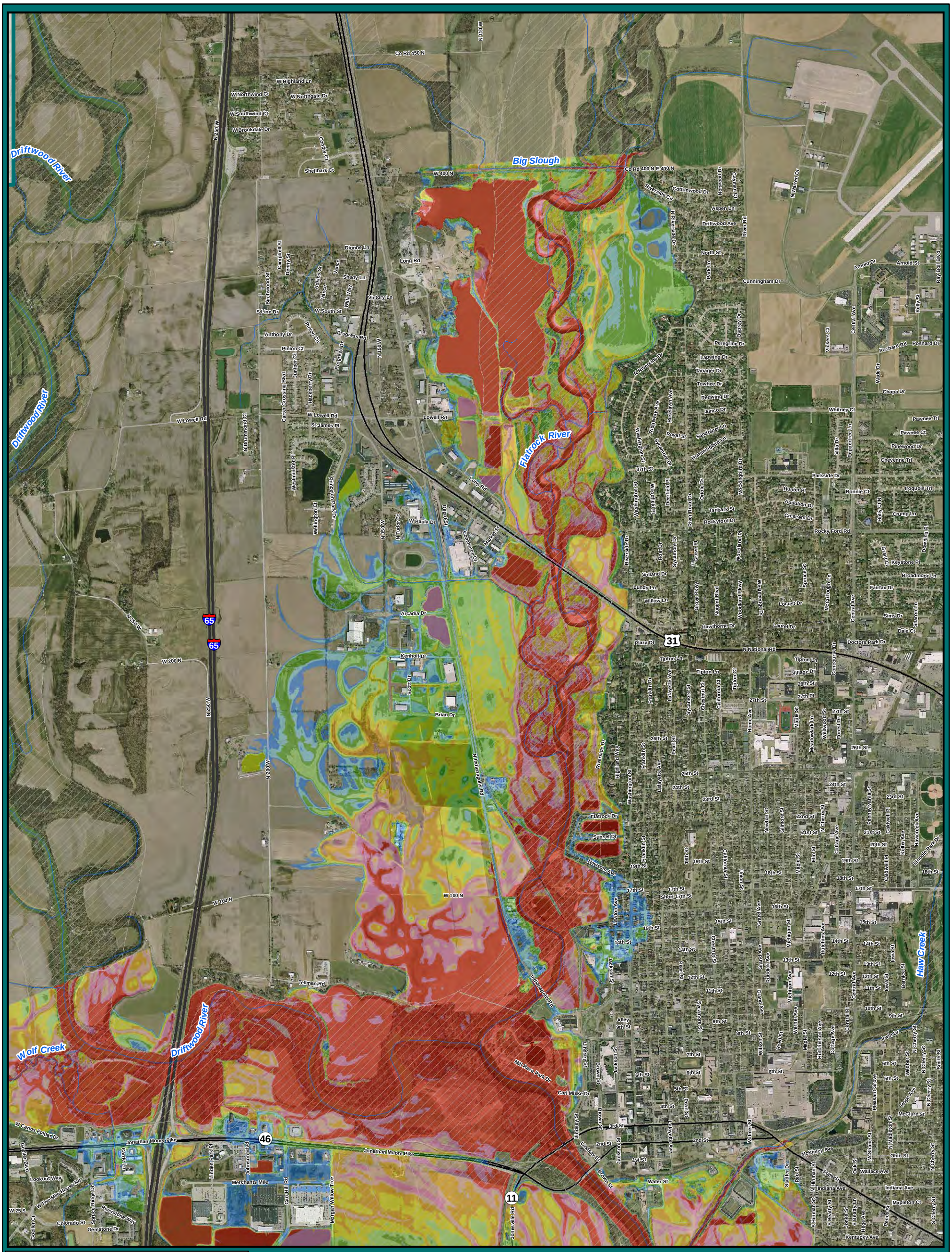

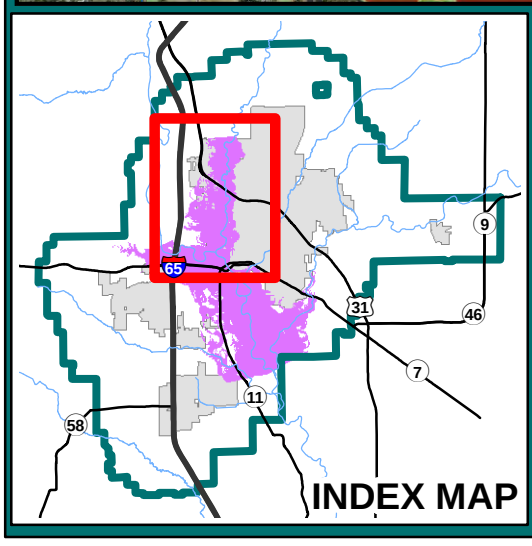

50-Year Flood Depth Map

Driftwood River, East Fork White River, Flatrock River

N

Sources of Data

1. *Floodway: DFIRM Preliminary Data, January 2012*
2. *Aerials: 2011 IndianaMap Orthophotography*
3. *Roads: US Bureau of the Census TIGER Files, 2012*
4. *Streams: National Hydrography Dataset, 2011*
5. *Depth of Flooding Layer: created by CBBEL, 2012*

Approximate Depth of Flooding (in feet)

< 1	3 - 4	6 - 7
1 -2	4 -5	7 - 8
2 - 3	4 - 6	8 +

City of Columbus Planning Jurisdiction

Floodway (2012 Preliminary FIS)

Christopher B. Burke Engineering, LLC
PNC Center, Suite 1368 South
115 West Washington Street
Indianapolis, Indiana 46204
(t) 317.266.8000 (f) 317.632.3306

PROJECT: Columbus Flood Risk Management Plan	PROJECT NO. 12-0028	APPROX. SCALE 1 " = 2,000 '
TITLE: 50-Year Flood Depth Map Driftwood River, East Fork White River, Flatrock River		DATE: 10/2012
		EXHIBIT 2 Page 1 of 4

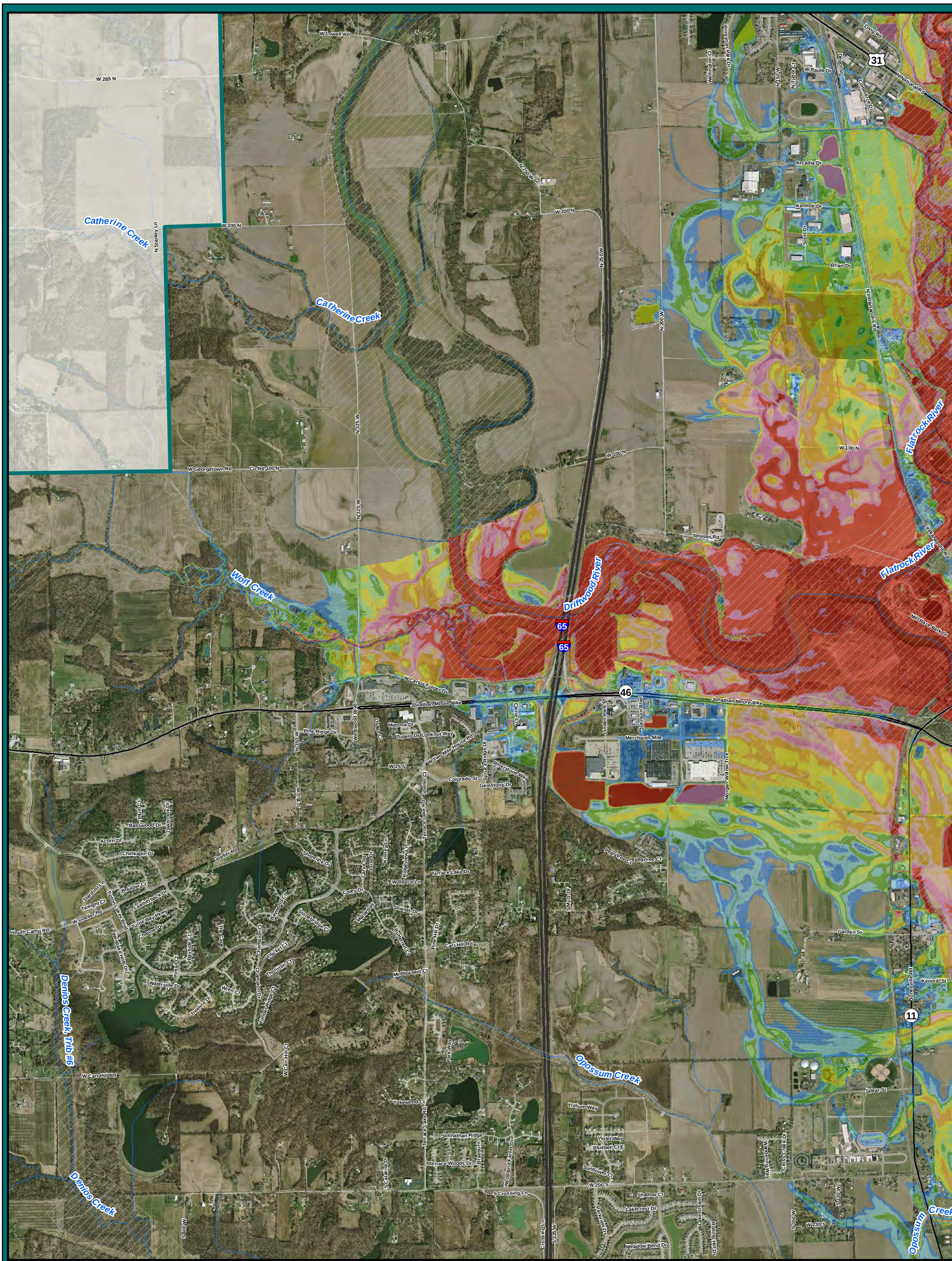

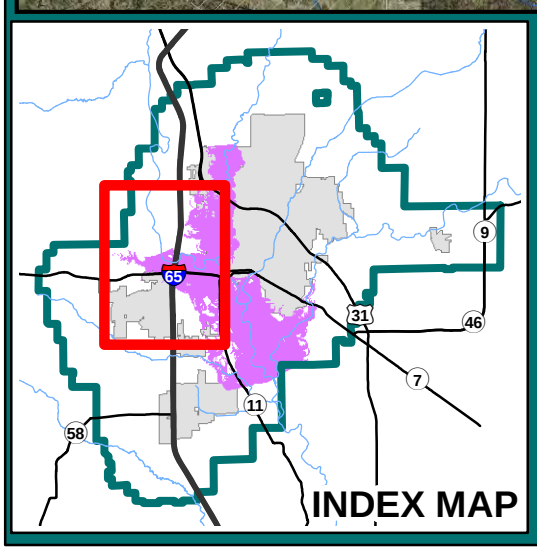

50-Year Flood Depth Map

Driftwood River, East Fork White River, Flatrock River

N

Sources of Data

1. *Floodway: DFIRM Preliminary Data, January 2012*
2. *Aerials: 2011 IndianaMap Orthophotography*
3. *Roads: US Bureau of the Census TIGER Files, 2012*
4. *Streams: National Hydrography Dataset, 2011*
5. *Depth of Flooding Layer: created by CBBEL, 2012*

Approximate Depth of Flooding (in feet)

- < 1
- 1 -2
- 2 - 3
- 3 - 4
- 4 -5
- 4 - 6
- 6 - 7
- 7 - 8
- 8 +

City of Columbus Planning Jurisdiction

Floodway (2012 Preliminary FIS)

Christopher B. Burke Engineering, LLC
PNC Center, Suite 1368 South
115 West Washington Street
Indianapolis, Indiana 46204
(t) 317.266.8000 (f) 317.632.3306

PROJECT:	PROJECT NO.	APPROX. SCALE
Columbus Flood Risk Management Plan	12-0028	1 " = 2,000 '
		DATE: 10/2012
TITLE: 50-Year Flood Depth Map Driftwood River, East Fork White River, Flatrock River		EXHIBIT 2 Page 2 of 4

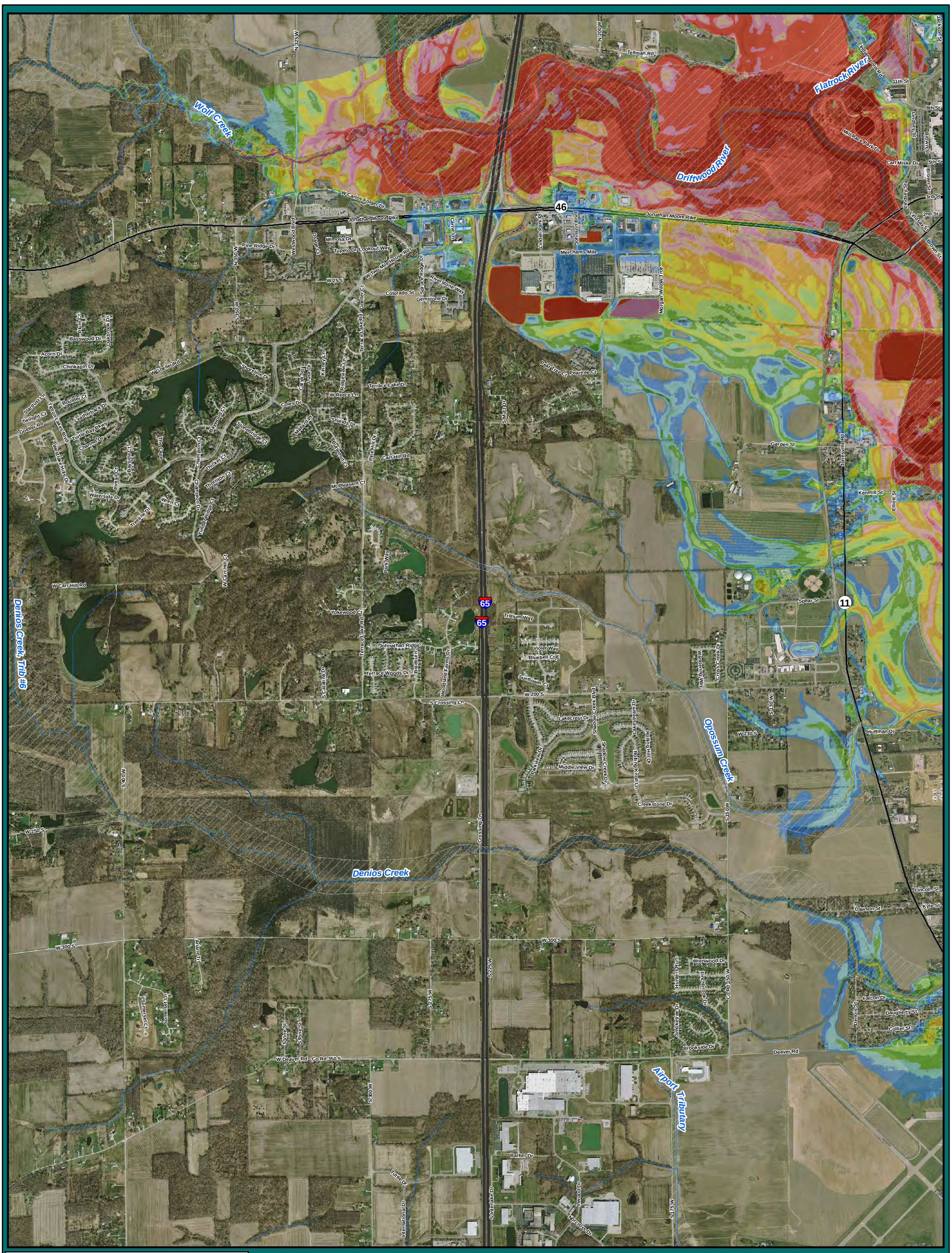

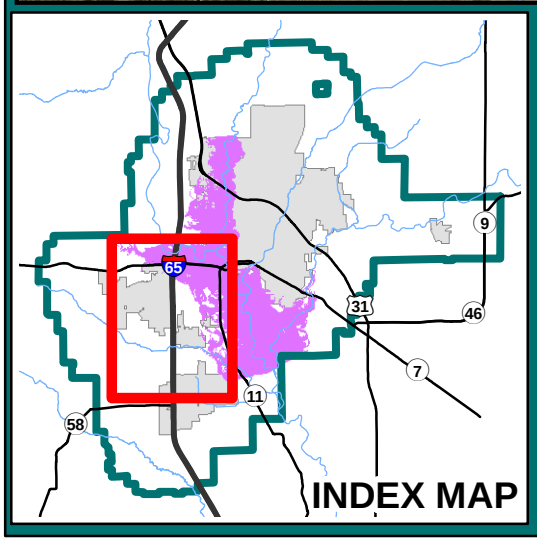

50-Year Flood Depth Map

Driftwood River, East Fork White River, Flatrock River

N

Sources of Data

1. *Floodway: DFIRM Preliminary Data, January 2012*
2. *Aerials: 2011 IndianaMap Orthophotography*
3. *Roads: US Bureau of the Census TIGER Files, 2012*
4. *Streams: National Hydrography Dataset, 2011*
5. *Depth of Flooding Layer: created by CBBEL, 2012*

Approximate Depth of Flooding (in feet)

< 1	3 - 4	6 - 7
1 -2	4 -5	7 - 8
2 - 3	4 - 6	8 +

City of Columbus Planning Jurisdiction

Floodway (2012 Preliminary FIS)

Christopher B. Burke Engineering, LLC
PNC Center, Suite 1368 South
115 West Washington Street
Indianapolis, Indiana 46204
(t) 317.266.8000 (f) 317.632.3306

PROJECT:	PROJECT NO.	APPROX. SCALE
Columbus Flood Risk Management Plan	12-0028	1 " = 2,000 '
		DATE: 10/2012
TITLE: 50-Year Flood Depth Map Driftwood River, East Fork White River, Flatrock River		EXHIBIT 2

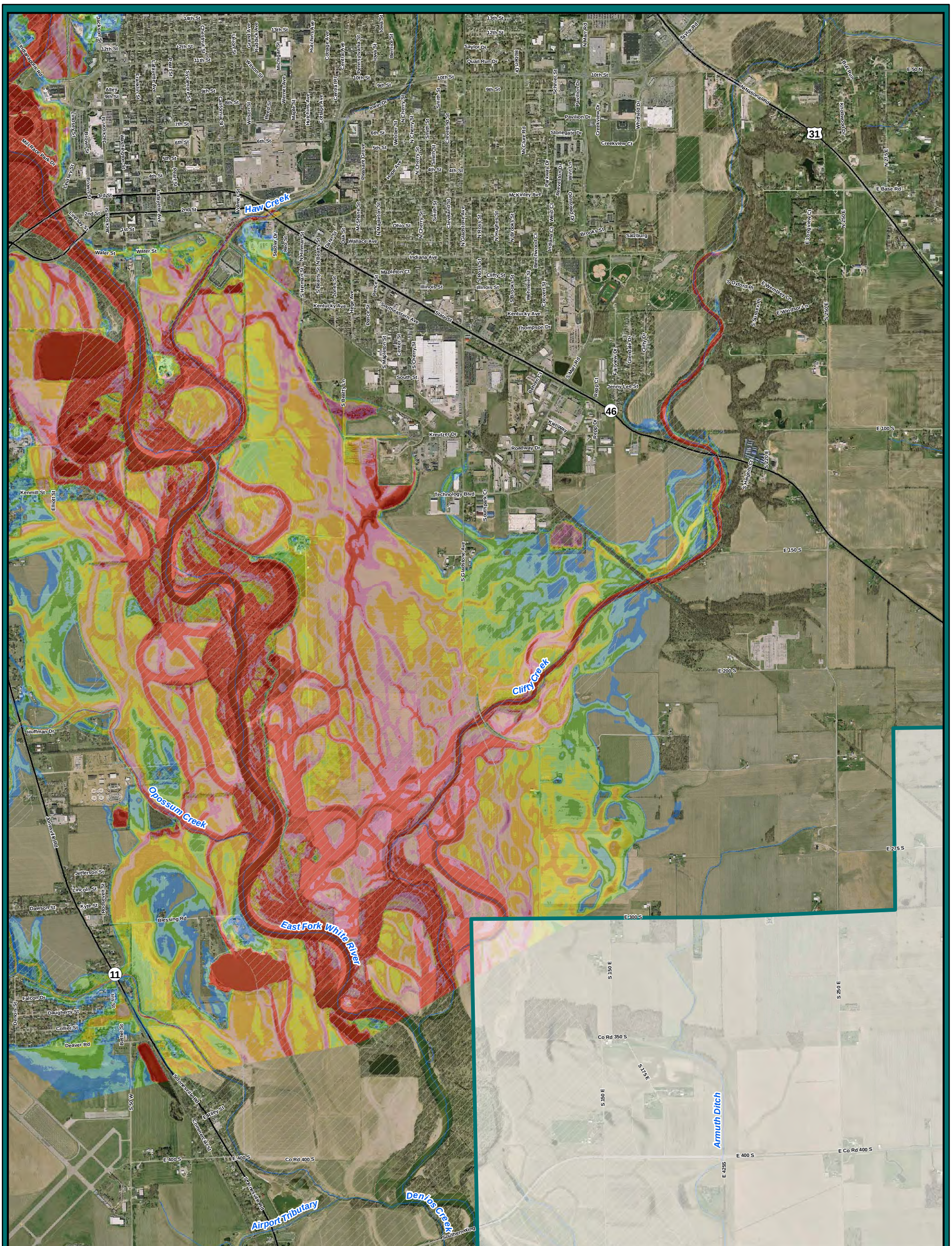

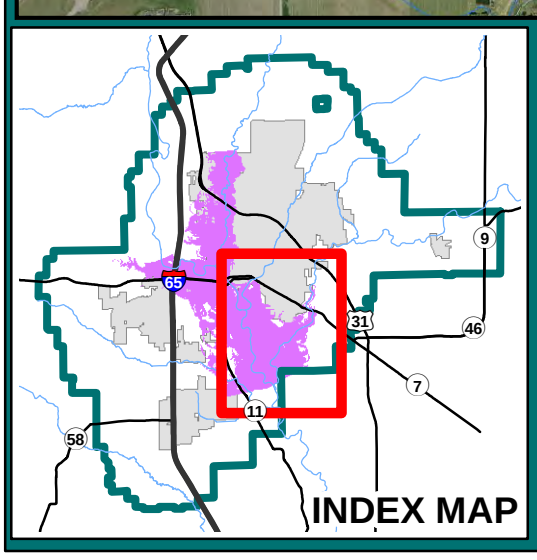

50-Year Flood Depth Map

Driftwood River, East Fork White River, Flatrock River

N

Sources of Data

1. *Floodway: DFIRM Preliminary Data, January 2012*
2. *Aerials: 2011 IndianaMap Orthophotography*
3. *Roads: US Bureau of the Census TIGER Files, 2012*
4. *Streams: National Hydrography Dataset, 2011*
5. *Depth of Flooding Layer: created by CBBEL, 2012*

Approximate Depth of Flooding (in feet)

< 1	3 - 4	6 - 7
1 -2	4 -5	7 - 8
2 - 3	4 - 6	8 +

City of Columbus Planning Jurisdiction

Floodway (2012 Preliminary FIS)

Christopher B. Burke Engineering, LLC
PNC Center, Suite 1368 South
115 West Washington Street
Indianapolis, Indiana 46204
(t) 317.266.8000 (f) 317.632.3306

PROJECT: Columbus Flood Risk Management Plan	PROJECT NO. 12-0028	APPROX. SCALE 1 " = 2,000 '
TITLE: 50-Year Flood Depth Map Driftwood River, East Fork White River, Flatrock River		DATE: 10/2012
		EXHIBIT 2 Page 4 of 4

100-Year Flood Depth Map

Driftwood River, East Fork White River, Flatrock River

N

Sources of Data

1. *Floodway: DFIRM Preliminary Data, January 2012*
2. *Aerials: 2011 IndianaMap Orthophotography*
3. *Roads: US Bureau of the Census TIGER Files, 2012*
4. *Streams: National Hydrography Dataset, 2011*
5. *Depth of Flooding Layer: created by CBBEL, 2012*

Approximate Depth of Flooding (in feet)

- < 1
- 1 -2
- 2 - 3
- 3 - 4
- 4 -5
- 4 - 6
- 6 - 7
- 7 - 8
- 8 +

City of Columbus Planning Jurisdiction

Floodway (2012 Preliminary FIS)

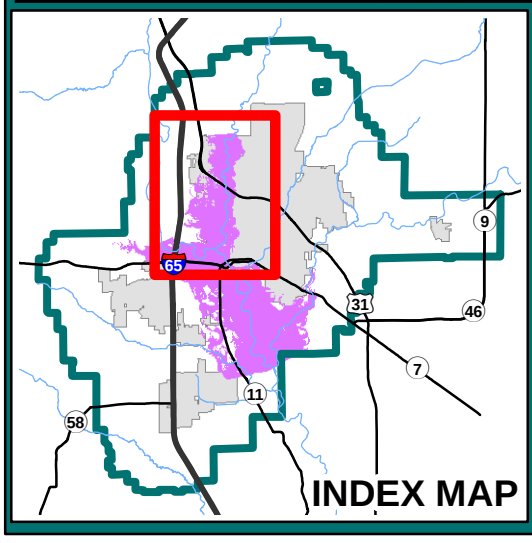

Christopher B. Burke Engineering, LLC
PNC Center, Suite 1368 South
115 West Washington Street
Indianapolis, Indiana 46204
(t) 317.266.8000 (f) 317.632.3306

PROJECT:	PROJECT NO.	APPROX. SCALE
Columbus Flood Risk Management Plan	12-0028	1 " = 2,000 '
		DATE: 10/2012
TITLE: 100-Year Flood Depth Map Driftwood River, East Fork White River, Flatrock River		EXHIBIT 3 Page 1 of 4

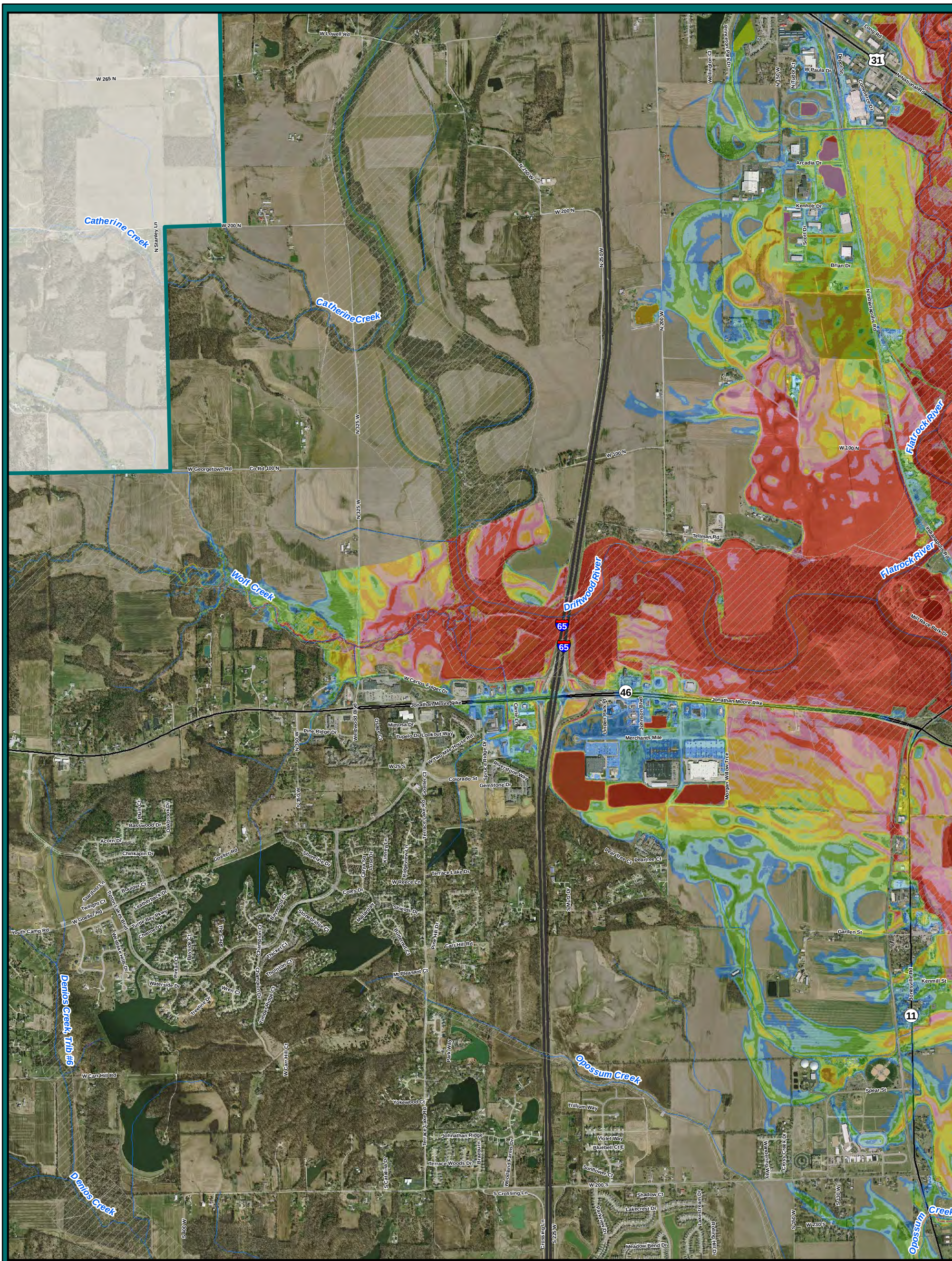

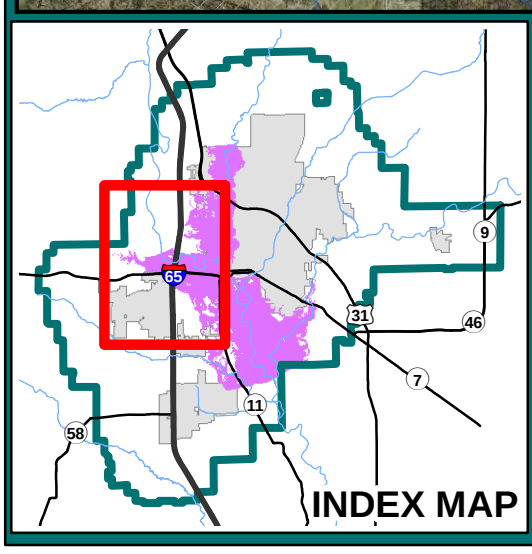

100-Year Flood Depth Map

Driftwood River, East Fork White River, Flatrock River

N

Sources of Data

1. *Floodway: DFIRM Preliminary Data, January 2012*
2. *Aerials: 2011 IndianaMap Orthophotography*
3. *Roads: US Bureau of the Census TIGER Files, 2012*
4. *Streams: National Hydrography Dataset, 2011*
5. *Depth of Flooding Layer: created by CBBEL, 2012*

Approximate Depth of Flooding (in feet)

< 1	3 - 4	6 - 7
1 -2	4 -5	7 - 8
2 - 3	4 - 6	8 +

City of Columbus Planning Jurisdiction

Floodway (2012 Preliminary FIS)

Christopher B. Burke Engineering, LLC
PNC Center, Suite 1368 South
115 West Washington Street
Indianapolis, Indiana 46204
(t) 317.266.8000 (f) 317.632.3306

PROJECT:	PROJECT NO.	APPROX. SCALE
Columbus Flood Risk Management Plan	12-0028	1 " = 2,000 '
		DATE: 10/2012
TITLE: 100-Year Flood Depth Map Driftwood River, East Fork White River, Flatrock River		EXHIBIT 3 Page 2 of 4

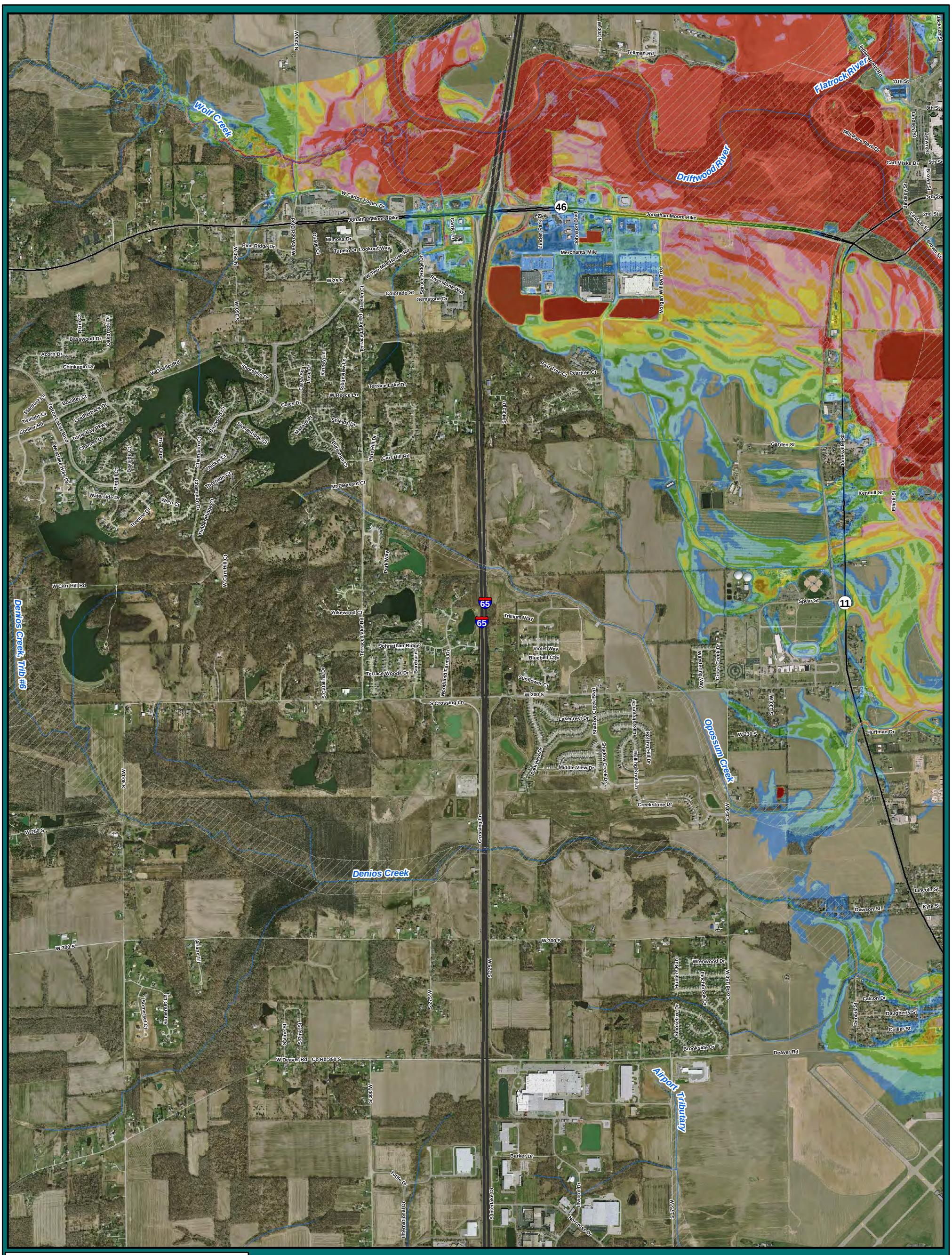

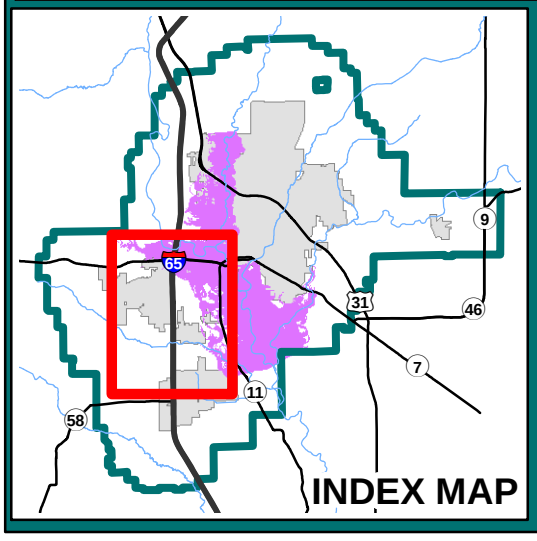

100-Year Flood Depth Map

Driftwood River, East Fork White River, Flatrock River

N

Sources of Data

1. *Floodway: DFIRM Preliminary Data, January 2012*
2. *Aerials: 2011 IndianaMap Orthophotography*
3. *Roads: US Bureau of the Census TIGER Files, 2012*
4. *Streams: National Hydrography Dataset, 2011*
5. *Depth of Flooding Layer: created by CBBEL, 2012*

Approximate Depth of Flooding (in feet)

< 1	3 - 4	6 - 7
1 -2	4 -5	7 - 8
2 - 3	4 - 6	8 +

City of Columbus Planning Jurisdiction

Floodway (2012 Preliminary FIS)

Christopher B. Burke Engineering, LLC
PNC Center, Suite 1368 South
115 West Washington Street
Indianapolis, Indiana 46204
(t) 317.266.8000 (f) 317.632.3306

PROJECT:	PROJECT NO.	APPROX. SCALE
Columbus Flood Risk Management Plan	12-0028	1 " = 2,000 '
		DATE: 10/2012
TITLE: 100-Year Flood Depth Map Driftwood River, East Fork White River, Flatrock River		EXHIBIT 3

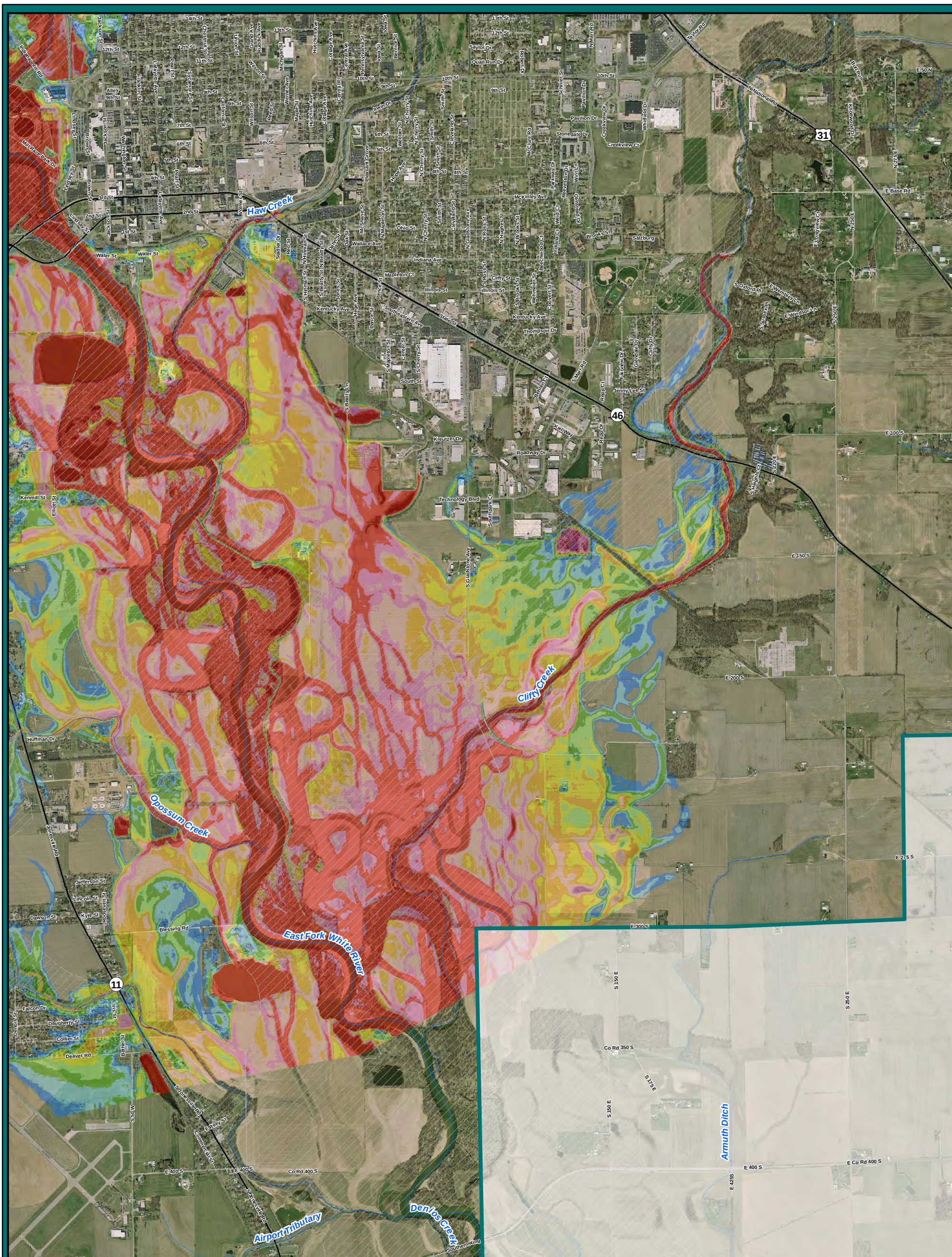

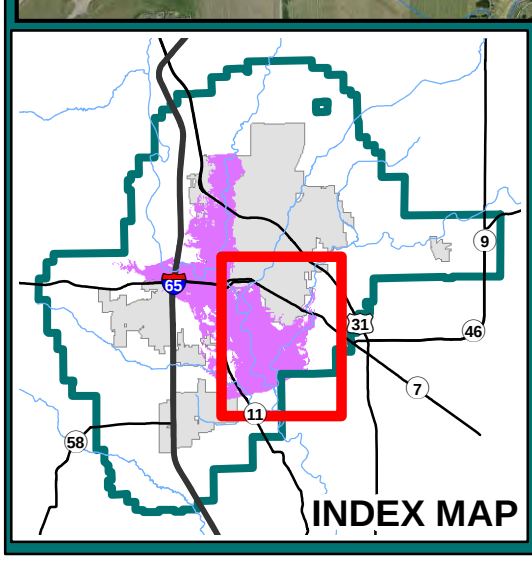

100-Year Flood Depth Map

Driftwood River, East Fork White River, Flatrock River

N

Sources of Data

1. *Floodway: DFIRM Preliminary Data, January 2012*
2. *Aerials: 2011 IndianaMap Orthophotography*
3. *Roads: US Bureau of the Census TIGER Files, 2012*
4. *Streams: National Hydrography Dataset, 2011*
5. *Depth of Flooding Layer: created by CBBEL, 2012*

Approximate Depth of Flooding (in feet)

- < 1
- 1 -2
- 2 - 3
- 3 - 4
- 4 -5
- 4 - 6
- 6 - 7
- 7 - 8
- 8 +

City of Columbus Planning Jurisdiction

Floodway (2012 Preliminary FIS)

Christopher B. Burke Engineering, LLC
PNC Center, Suite 1368 South
115 West Washington Street
Indianapolis, Indiana 46204
(t) 317.266.8000 (f) 317.632.3306

PROJECT:	PROJECT NO.	APPROX. SCALE
Columbus Flood Risk Management Plan	12-0028	1 " = 2,000 '
TITLE: 100-Year Flood Depth Map Driftwood River, East Fork White River, Flatrock River		DATE: 10/2012
		EXHIBIT 3 Page 4 of 4

500-Year Flood Depth Map

Driftwood River, East Fork White River, Flatrock River

N

Sources of Data

1. *Floodway: DFIRM Preliminary Data, January 2012*
2. *Aerials: 2011 IndianaMap Orthophotography*
3. *Roads: US Bureau of the Census TIGER Files, 2012*
4. *Streams: National Hydrography Dataset, 2011*
5. *Depth of Flooding Layer: created by CBBEL, 2012*

Approximate Depth of Flooding (in feet)

- < 1
- 1 -2
- 2 - 3
- 3 - 4
- 4 -5
- 4 - 6
- 6 - 7
- 7 - 8
- 8 +

City of Columbus Planning Jurisdiction

Floodway (2012 Preliminary FIS)

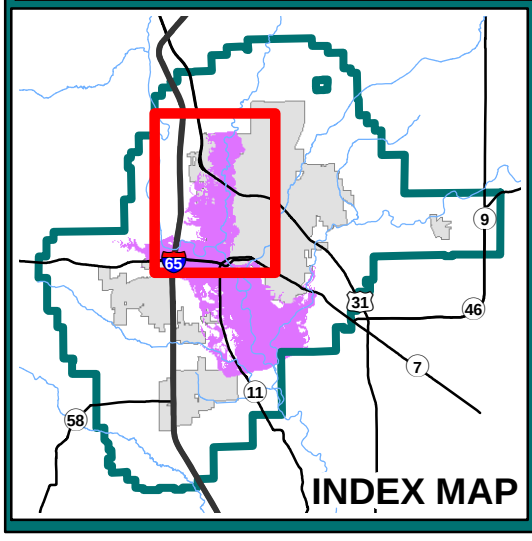

Christopher B. Burke Engineering, LLC
PNC Center, Suite 1368 South
115 West Washington Street
Indianapolis, Indiana 46204
(t) 317.266.8000 (f) 317.632.3306

PROJECT:	PROJECT NO.	APPROX. SCALE
Columbus Flood Risk Management Plan	12-0028	1 " = 2,000 '
		DATE: 10/2012
TITLE: 500-Year Flood Depth Map Driftwood River, East Fork White River, Flatrock River		EXHIBIT 4 Page 1 of 4

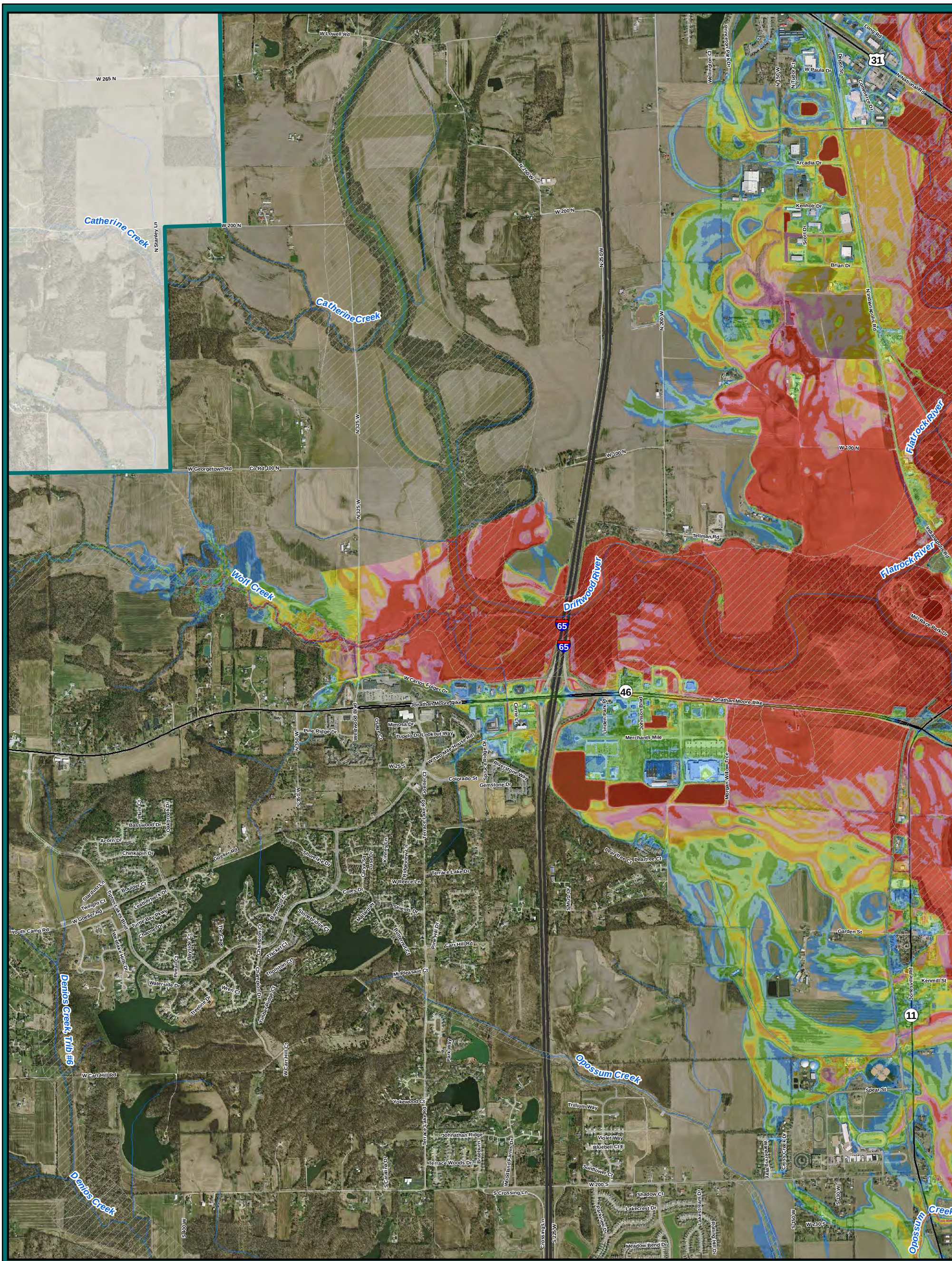

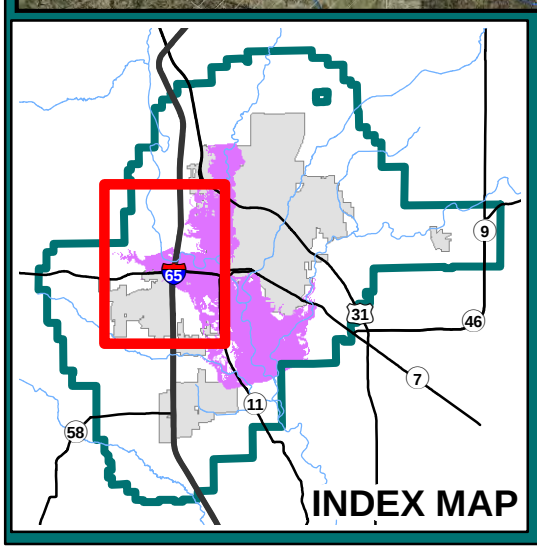

500-Year Flood Depth Map

Driftwood River, East Fork White River, Flatrock River

N

Sources of Data

1. *Floodway: DFIRM Preliminary Data, January 2012*
2. *Aerials: 2011 IndianaMap Orthophotography*
3. *Roads: US Bureau of the Census TIGER Files, 2012*
4. *Streams: National Hydrography Dataset, 2011*
5. *Depth of Flooding Layer: created by CBBEL, 2012*

Approximate Depth of Flooding (in feet)

< 1	3 - 4	6 - 7
1 -2	4 -5	7 - 8
2 - 3	4 - 6	8 +

City of Columbus Planning Jurisdiction

Floodway (2012 Preliminary FIS)

Christopher B. Burke Engineering, LLC
PNC Center, Suite 1368 South
115 West Washington Street
Indianapolis, Indiana 46204
(t) 317.266.8000 (f) 317.632.3306

PROJECT:	PROJECT NO.	APPROX. SCALE
Columbus Flood Risk Management Plan	12-0028	1 " = 2,000 '
		DATE: 10/2012
TITLE: 500-Year Flood Depth Map Driftwood River, East Fork White River, Flatrock River		EXHIBIT 4 Page 2 of 4

500-Year Flood Depth Map

Driftwood River, East Fork White River, Flatrock River

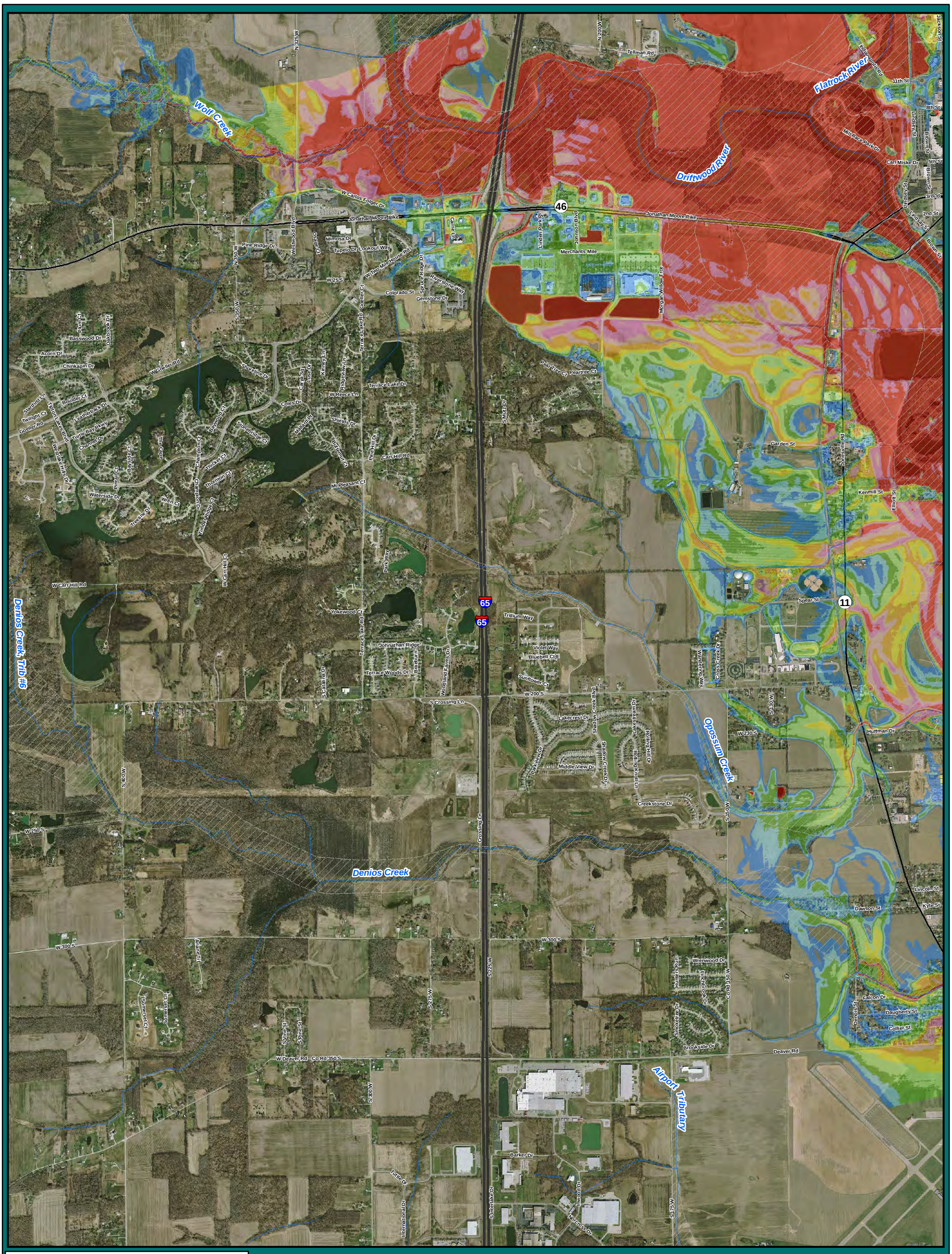

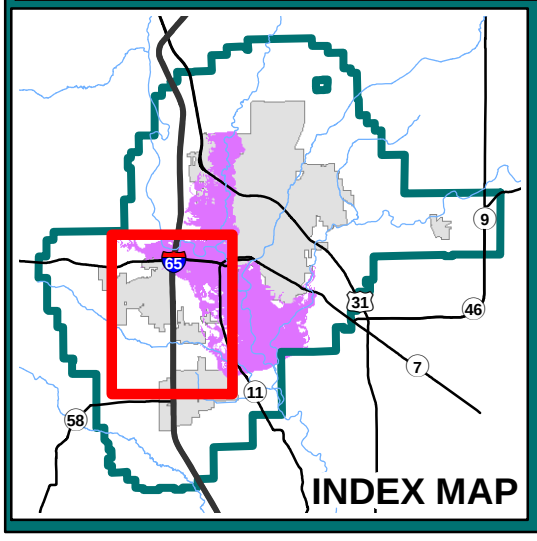

N

Sources of Data

1. *Floodway: DFIRM Preliminary Data, January 2012*
2. *Aerials: 2011 IndianaMap Orthophotography*
3. *Roads: US Bureau of the Census TIGER Files, 2012*
4. *Streams: National Hydrography Dataset, 2011*
5. *Depth of Flooding Layer: created by CBBEL, 2012*

Approximate Depth of Flooding (in feet)

< 1	3 - 4	6 - 7
1 -2	4 -5	7 - 8
2 - 3	4 - 6	8 +

City of Columbus Planning Jurisdiction

Floodway (2012 Preliminary FIS)

Christopher B. Burke Engineering, LLC
PNC Center, Suite 1368 South
115 West Washington Street
Indianapolis, Indiana 46204
(t) 317.266.8000 (f) 317.632.3306

PROJECT:	PROJECT NO.	APPROX. SCALE
Columbus Flood Risk Management Plan	12-0028	1 " = 2,000 '
		DATE: 10/2012
TITLE: 500-Year Flood Depth Map Driftwood River, East Fork White River, Flatrock River		EXHIBIT 4

500-Year Flood Depth Map

Driftwood River, East Fork White River, Flatrock River

N

Sources of Data

1. *Floodway: DFIRM Preliminary Data, January 2012*
2. *Aerials: 2011 IndianaMap Orthophotography*
3. *Roads: US Bureau of the Census TIGER Files, 2012*
4. *Streams: National Hydrography Dataset, 2011*
5. *Depth of Flooding Layer: created by CBBEL, 2012*

Approximate Depth of Flooding (in feet)

- < 1
- 1 -2
- 2 - 3
- 3 - 4
- 4 -5
- 4 - 6
- 6 - 7
- 7 - 8
- 8 +

City of Columbus Planning Jurisdiction

Floodway (2012 Preliminary FIS)

INDEX MAP

Christopher B. Burke Engineering, LLC
PNC Center, Suite 1368 South
115 West Washington Street
Indianapolis, Indiana 46204
(t) 317.266.8000 (f) 317.632.3306

PROJECT:	PROJECT NO.	APPROX. SCALE
Columbus Flood Risk Management Plan	12-0028	1 " = 2,000 '
		DATE: 10/2012
TITLE: 500-Year Flood Depth Map Driftwood River, East Fork White River, Flatrock River		EXHIBIT 4 Page 4 of 4