10-Year Flooding Event

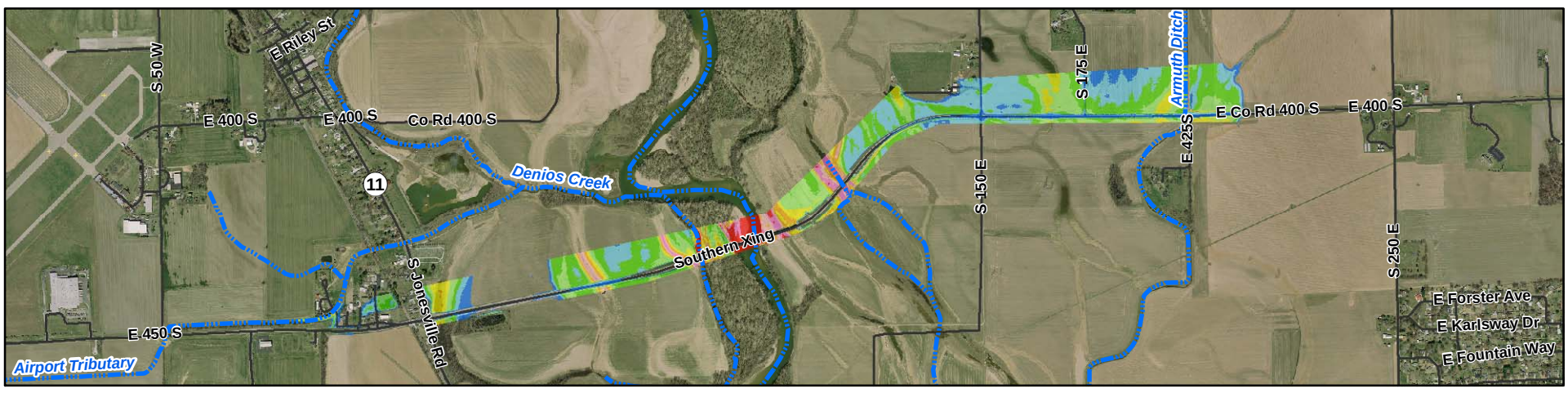

50-Year Flooding Event

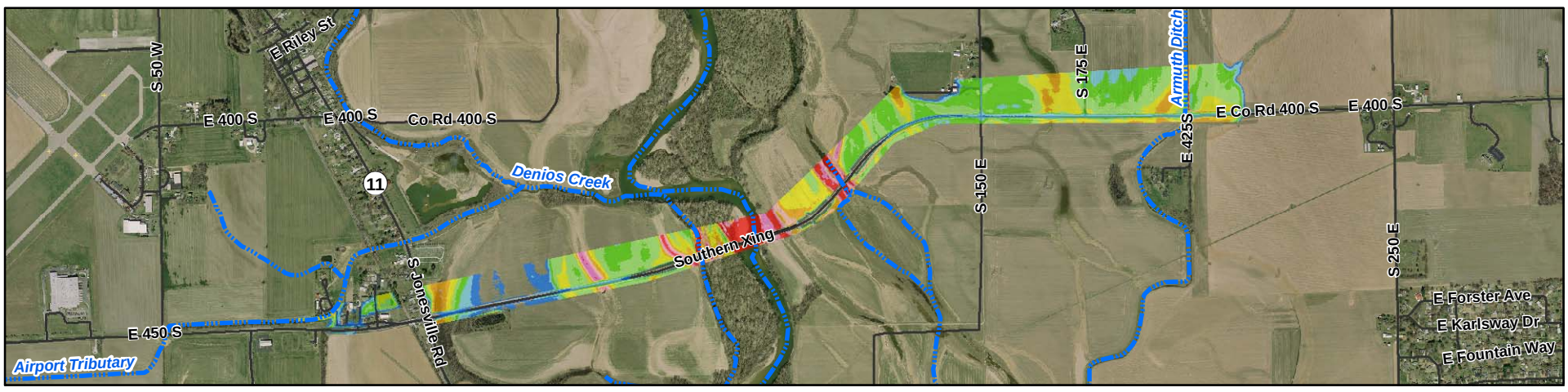

100-Year Flooding Event

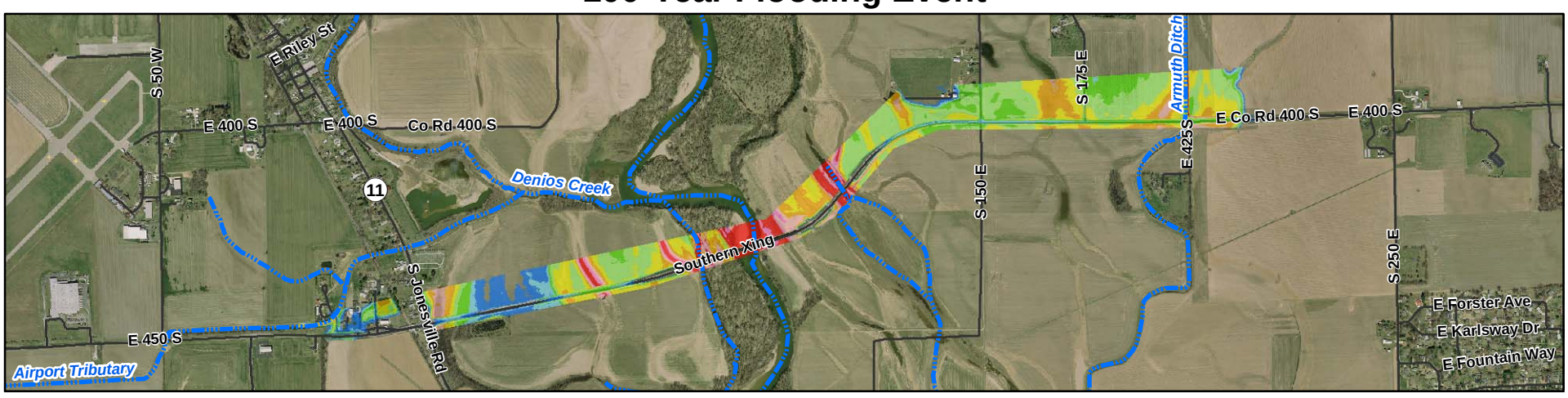

500-Year Flooding Event

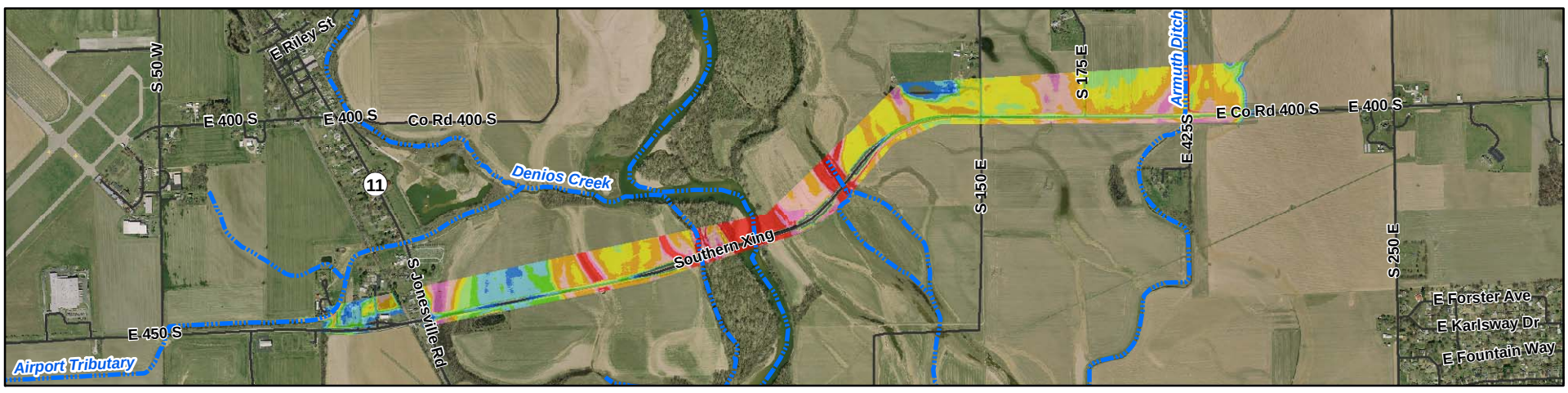

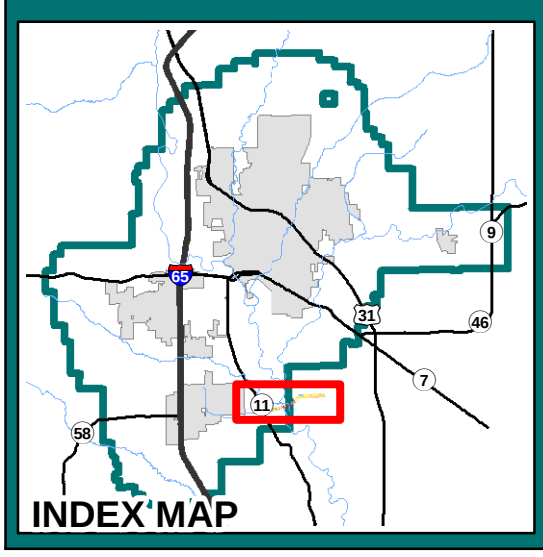

N

Flooding Depths along Southern Crossing

(East Fork White River)

Approximate Depth of Flooding (in feet)

< 1	3 - 4	6 - 7
1 -2	4 - 5	7 - 8
2 - 3	5 - 6	8 +

Sources of Data

1. *Aerials: 2011 IndianaMap Orthophotography*
2. *Roads: US Bureau of the Census TIGER Files, 2012*
3. *Depth of Flooding Layer: created by CBBEL, 2012*

Christopher B. Burke Engineering, LLC
PNC Center, Suite 1368 South
115 West Washington Street
Indianapolis, Indiana 46204
(t) 317.266.8000 (f) 317.632.3306

PROJECT:	PROJECT NO.	APPROX. SCALE
Columbus Flood Risk Management Plan	12-0028	1 " = 2,000 '
TITLE: Flooding Depths along Southern Crossing (East Fork White River)		DATE: 10/2012
		EXHIBIT 5

10-Year Flooding Event

50-Year Flooding Event



100-Year Flooding Event

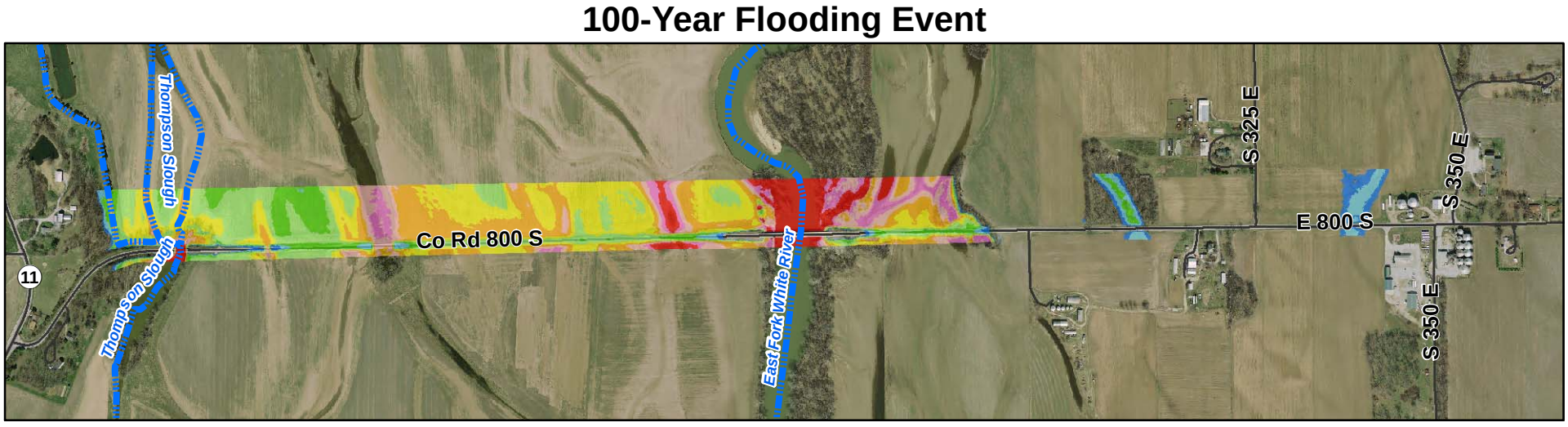

500-Year Flooding Event

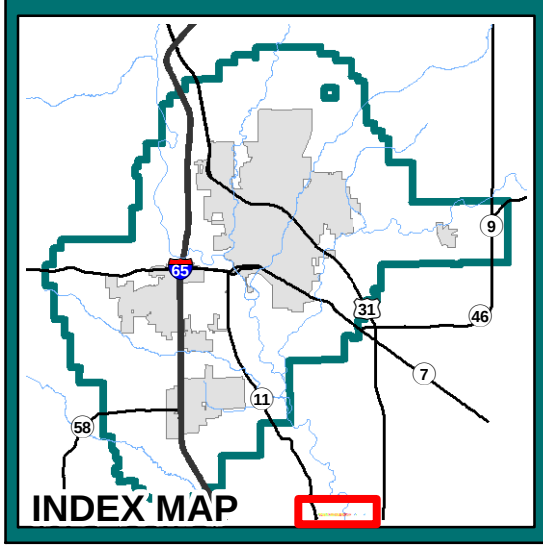

N

Flooding Depths along County Road 800 South

(East Fork White River)

Sources of Data

1. *Aerials: 2011 IndianaMap Orthophotography*
2. *Roads: US Bureau of the Census TIGER Files, 2012*
3. *Depth of Flooding Layer: created by CBBEL, 2012*

Approximate Depth of Flooding (in feet)

< 1	3 - 4	6 - 7
1 -2	4 - 5	7 - 8
2 - 3	5 - 6	8 +

Christopher B. Burke Engineering, LLC
PNC Center, Suite 1368 South
115 West Washington Street
Indianapolis, Indiana 46204
(t) 317.266.8000 (f) 317.632.3306

PROJECT: Columbus Flood Risk Management Plan	PROJECT NO. 12-0028	APPROX. SCALE 1 " = 1,000 '
TITLE: Flooding Depths along County Road 800 South (East Fork White River)		DATE: 10/2012
		EXHIBIT 6